






Proposed no waiting restriction 29m in length indicated by double yellow lines

Proposed no waiting restriction 32m in length indicated by double yellow lines

Proposed no waiting restriction 70m in length indicated by double yellow lines

Proposed prohibition of driving order indicated by reflectorised bollards in carriageway to block passage of vehicles

KEY

-  PROPOSED KERBS
-  PROPOSED GRASS VERGE
-  EXTENT OF EXISTING GRASSED ISLAND TO REMAIN
-  TACTILE PAVING
-  PROPOSED PAVEMENT

Rev	Drawn	Checked	App'd	Description	Date
P06	TD	JJ	JJ	Salkeld Road build out amended	2021-09-22
P05	TD	JJ	JJ	RSA Review	2021-08-12
P04	TD	JJ	JJ	Double Yellow Lines Added	2021-07-21
P03	RS	DM	JJ	Proposed works / markings not connected with TR0 removed	2021-03-24
P02	DM	JJ	PB	Salkeld Road right turn lane added	2021-03-24
P01	DM	JJ	PB	Initial Issue	2021-02-15

Purpose of Issue

S2 - Issued for Information

Classification

Commercial in Confidence

Client



Project

Penrith Transport Improvements

Drawing



**Salkeld Road / Inglewood Road
Traffic Regulation Order**

Scale at A1	Drawn	Checked	Approved
1:200	LO	DM	APR

Project No.	Date
CS098758	03/04/2020

Drawing Identifier	Revision
PTI-CAP-HAC-H4-DR-CH-0001	P06

Key

-  Proposed No Waiting at Any Time
-  Proposed Prohibition of motor vehicles

CAPITA
Property and Infrastructure
Kingmoor Business Park, Carlisle, Cumbria, CA6 4SJ
01228 673000
www.capitaproperty.co.uk
Capita Property and Infrastructure Ltd.

© Capita Property and Infrastructure Ltd. Reproduced by permission of Ordnance Survey on behalf of HMSO. © Crown Copyright and Database Right 2017. All rights reserved. Ordnance Survey Licence Number 100019596 Cumbria County Council.